

**ADDITIONAL DEDICATORY INSTRUMENTS  
OF  
WALDEN ON LAKE CONROE COMMUNITY IMPROVEMENT ASSOCIATION, INC.**

BEFORE ME, the undersigned authority, on this day personally appeared the below named person, who, being by me first duly sworn, states the following:


My name is Charles M. Jordan. I am over 21 years of age and of sound mind. I am capable of making, and authorized to make, this affidavit. I am personally acquainted with the facts herein stated. I am the agent and attorney-in-fact of the following (herein the "Association"): **WALDEN ON LAKE CONROE COMMUNITY IMPROVEMENT ASSOCIATION, INC.** Pursuant to the Texas Property Code, Section 202.006, the following documents are the originals, or true and correct copies of the originals, of governing instruments of the Association:

- 1) Walden on Lake Conroe- Section 10

The attached Declaration of Restrictions for Walden on Lake Conroe Section Ten, document number 2017036909 filed originally on May 2, 2017, was accidentally filed without the approved attachment Exhibit "A" Additional Use Restrictions for Walden on Lake Conroe Section Ten. This filing is to correct that error by re-recording the Declaration to include the attached Exhibit A.

DATED this the 7<sup>th</sup> day of September 2017.


**WALDEN ON LAKE CONROE COMMUNITY  
IMPROVEMENT ASSOCIATION, INC.**

BY:   
Charles M. Jordan, Attorney for Association


THE STATE OF TEXAS  
COUNTY OF HARRIS

THIS affidavit was **acknowledged** before me on the 7<sup>th</sup> day of July 2017 by Charles M. Jordan, who stated that he is the attorney-in-fact and agent for the above-named Association.

Notary Public in and for the State of Texas

  
Stamp or Print Name of Notary

**AFTER RECORDING RETURN TO:**  
Charles M. Jordan- SC  
Daughtry & Jordan, P.C.  
17044 El Camino Real  
Houston, Texas 77058  
281-480-6888- Office



HD

DOC #2017036909

**DEDICATORY DOCUMENTS  
OF  
WALDEN ON LAKE CONROE COMMUNITY IMPROVEMENT  
ASSOCIATION, INC.**

**BEFORE ME**, the undersigned authority, on this day personally appeared the below named person, who, being by me first duly sworn, states the following:

My name is David Hartman. I am over 21 years of age and of sound mind. I am capable of making, and am authorized to make this affidavit. I am personally acquainted with the facts herein stated. I am the agent and General Manager of Walden on Lake Conroe Community Improvement Association, Inc. Pursuant to the Texas Property Code, Section 202.006, the following document is the original, or a true and correct copy of the original, of the governing instruments of the Association:

**Walden on Lake Conroe Community Improvement Association – Section 10 Deed Restrictions**

WITNESS MY HAND, to this document this 1<sup>st</sup> day of May, 2017


Walden on Lake Conroe Community Improvement  
Association, Inc., a Texas non-profit corporation

BY:   
Agent and General Manager

Print Name: David L. Hartman Jr.

**THE STATE OF TEXAS  
COUNTY OF MONTGOMERY**

**THIS** affidavit was acknowledged before me on the 1<sup>st</sup> day of May, 2017 by David Hartman, who stated that he is the Agent and General Manager for Walden on Lake Conroe Community Improvement Association, Inc.



  
NOTARY PUBLIC IN AND FOR THE STATE OF TEXAS

**AFTER RECORDING, RETURN TO:**  
David Hartman, General Manager  
Walden on Lake Conroe  
Community Improvement Association, Inc.  
13301 Walden Rd.  
Montgomery, TX  
Phone: (936) 582-1622

**DECLARATION OF RESTRICTIONS**

**FOR**

**WALDEN ON LAKE CONROE**

**SECTION TEN**

**TABLE OF CONTENTS**

**ARTICLE 1 DEFINITIONS ..... 3**

    Section 1.1. Architectural Control Committee ..... 3

    Section 1.2. Association..... 3

    Section 1.3. Board..... 3

    Section 1.4. Builder Owner..... 3

    Section 1.5. Common Properties ..... 3

    Section 1.6. Declaration..... 3

    Section 1.7. Governing Documents ..... 3

    Section 1.8. Green Space ..... 4

    Section 1.9. Lot..... 4

    Section 1.10. Member..... 4

    Section 1.11. Natural Resources ..... 4

    Section 1.12. Occupant ..... 4

    Section 1.13. Owner..... 4

    Section 1.14. Properties ..... 4

    Section 1.15. Renter..... 5

    Section 1.16. Section Association..... 5

    Section 1.17. Section Association Maintenance Fund..... 5

    Section 1.18. Single-Family..... 5

    Section 1.19. Subdivision ..... 5

    Section 1.20. Subdivision Plat..... 5

**ARTICLE 2 RESERVATIONS, EXCEPTIONS AND DEDICATIONS ..... 5**

    Section 2.1. Subdivision Plat Dedications ..... 5

    Section 2.2. Utility Easements ..... 6

    Section 2.3. No Liability For Utility Easement Use ..... 6

    Section 2.4. Easements Generally..... 6

    Section 2.5. Purchase Of Other Lots..... 7

    Section 2.6. Conversion Of Lot Into Common Property. .... 7

<b>ARTICLE 3 USE RESTRICTIONS.....</b>	<b>7</b>
Section 3.1. Land Use.....	7
Section 3.2. Recreational Items.....	9
Section 3.3. Roof, Window A/C, Disposal, And Landscaping.....	9
Section 3.4. Building Location.....	10
Section 3.5. Annoyance Or Nuisance.....	10
Section 3.6. Temporary Structures.....	10
Section 3.7. Boats And Vehicles.....	11
Section 3.8. Signs.....	13
Section 3.9. Natural Resources & Water Operations.....	14
Section 3.10. Storage And Disposal Of Garbage And Refuse.....	14
Section 3.11. Underground Electric Distribution System.....	15
Section 3.12. Lot Maintenance.....	16
Section 3.13. Septic Tanks.....	17
Section 3.14. Pets.....	17
Section 3.15. Drainage Of Streets.....	17
Section 3.16. Drainage Of Properties.....	18
Section 3.17. Rental Leases.....	18
Section 3.18. Noise Regulation.....	18
Section 3.19. Infringement.....	19
Section 3.20. Liability.....	19
Section 3.21. Clarification.....	19
Section 3.22. Re-Built Or Tear-Down Homes.....	19
Section 3.23. Green Energy Devices.....	20
Section 3.24. Exhibit "A" Additional Use Restrictions.....	20
Section 3.25. Building Requirements Not Retroactive.....	20

<b>ARTICLE 4 ARCHITECTURAL CONTROL COMMITTEE .....</b>	<b>21</b>
Section 4.1. Approval Of Building Plans.....	21
Section 4.2. Committee Membership.....	21
Section 4.3. Replacement Or Removal.....	22
Section 4.4. Minimum Construction Standards.....	22
Section 4.5. ACC Guidelines, Policies, Rules And Regulations.....	22
Section 4.6. No Waiver Of Future Approvals.....	23
Section 4.7. Variances.....	23
Section 4.8. Limitation Of Liability.....	24
 <b>ARTICLE 5 WALDEN ON LAKE CONROE COMMUNITY IMPROVEMENT ASSOCIATION, INC. ....</b>	 <b>25</b>
Section 5.1. Membership.....	25
Section 5.2. Voting Rights.....	25
Section 5.3. Nonprofit Corporation.....	25
Section 5.4. Inspection Of Records.....	25
Section 5.5. Fines.....	26
Section 5.6. Entitlement To Amenities' Use.....	26
Section 5.7. Section Association.....	26
 <b>ARTICLE 6 MAINTENANCE CHARGE .....</b>	 <b>27</b>
Section 6.1. Maintenance Charge.....	27
Section 6.2. Creation Of The Lien.....	27
Section 6.3. Purpose Of Maintenance Fund.....	28
Section 6.4. Electric Energy Charge.....	29
Section 6.5. Effect Of Nonpayment Of Assessments.....	30
Section 6.6. Subordination Of Lien.....	30
Section 6.7. Term.....	31
Section 6.8. Release And Personal Obligation.....	31
Section 6.9. Section Association Maintenance Fund.....	31

**ARTICLE 7 GENERAL PROVISIONS ..... 31**  
    Section 7.1. Term ..... 31  
    Section 7.2. Amendment ..... 32  
    Section 7.3. Enforcement ..... 32  
    Section 7.4. Severability ..... 32  
    Section 7.5. Word Use ..... 32  
    Section 7.6. Conflicts ..... 33  
    Section 7.7. No Waiver ..... 33

**CERTIFICATION..... 33**  
**EXHIBIT "A" ..... A-1**

**DECLARATION OF RESTRICTIONS**  
**FOR**  
**WALDEN ON LAKE CONROE, SECTION TEN**

This Declaration of Restrictions is made on the date set forth below by **Walden on Lake Conroe Community Improvement Association, Inc.** a Texas non-profit corporation (herein “**Association**”). This Declaration of Restrictions **replaces, amends, and supersedes** the Restrictions, **Walden on Lake Conroe, Section Ten**, (herein “**Superseded Restrictions**”) recorded on January 14, 1976 in the Official Public Records of Real Property of Montgomery County, Texas, under Clerk’s File No. 760887 and Volume 918, Page 320 et seq.

**WITNESSETH**

WHEREAS, **Walden on Lake Conroe, Section Ten**, is a subdivision of real property located in Montgomery County, Texas, according to the map or plat recorded in Cabinet B, Sheet 9, of the official Map Records of Montgomery County, Texas (herein “**Property**” or “**Subdivision**”); and

WHEREAS, it is the intent of the Association to place certain restrictions, covenants, conditions, stipulations and reservations upon and against such Property in order to establish a uniform plan for the development, improvement and sale of such Property, and to insure the preservation of such uniform plan for the benefit of both present and future owners of Lots in said Subdivision; and

WHEREAS, Article IX, Section 1 of the Superseded Restrictions does not allow for modification of the Superseded Restrictions until after the end of 40 years from the date the Superseded Restrictions were recorded and only then by a majority of the Owners; and



WHEREAS, Texas Property Code, Section 209.0041 (h) gives property owners the right to amend the Superseded Restrictions by a vote of the majority of the total votes allocated to the property owners in the Association. Specifically, Texas Property Code, Section 209.0041 (h) states, "a declaration may be amended only by a vote of 67 percent of the total votes allocated to property owners entitled to vote on the amendment of the declaration. . . If the declaration contains a lower percentage . . . the percentage in the declaration controls."; and

WHEREAS, the Superseded Restrictions have been amended by a vote of at least a majority of the total votes allocated to property owners entitled to vote in this Section of the Association thereby approving these Declaration of Restrictions as attested to by the President of the Association below;

**NOW, THEREFORE,** the Association declares that all real property within the subdivision including all Lots and Common Properties shall be held, sold, conveyed and made known subject to the following easements, restrictions, covenants, conditions, charges and liens (sometimes referred to collectively as "**covenants, conditions and restrictions**") all of which are for the purpose of enhancing and protecting the value, desirability and attractiveness of said Lots. These covenants, conditions and restrictions shall run with said Property, including the Lots, and shall be binding upon all parties having or acquiring any right, title or interest in any Lot, their heirs, successors and assigns and shall inure to the benefit of each Owner. Unrestricted Reserves "A", "B", "C", "D", "E", "G", and "H" (herein "**Unrestricted Reserves**") are hereby **EXCEPTED** and expressly are not subject to this Declaration *unless* specifically set out herein or in Exhibit "A."

## ARTICLE 1

### DEFINITIONS

SECTION 1.1. “**Architectural Control Committee**” or “**ACC**” shall mean the Architectural Control Committee as provided for in Article 4.

SECTION 1.2. “**Association**” shall mean Walden on Lake Conroe Community Improvement Association, Inc., a Texas non-profit corporation, its successors and assigns, acting through its employees, property manager, General Manager, and Board of Trustees and officers.

SECTION 1.3. “**Board**” shall mean the Board of Trustees of the Association.

SECTION 1.4. “**Builder Owner**” shall be any person or entity who acquires a Lot or Lots for the purpose of engaging in the business of constructing Single-Family residential dwellings for the purpose of resale.

SECTION 1.5. “**Common Properties**” and/or “**Common Areas**” shall mean all properties, real or personal, owned, leased or used by the Association for the common use and enjoyment of the Members, including all amenities and improvements on such properties.

SECTION 1.6. “**Declaration**” shall be this Declaration of Restrictions which is also known and commonly referred to as Deed Restrictions.

SECTION 1.7. “**Governing Documents**” shall be: (a) Articles of Incorporation or Certificate of Formation, as it may be amended, filed with the Secretary of State of Texas; (b) Bylaws, as it may be amended; and, (c) all documents, policies, rules, and regulations of the Association to include but not limited to Design Guidelines, Board Policies, and Home Building Requirements, which may be modified from time to time at the sole discretion of the Board for the betterment of the Association. This definition does not include the Declaration.

SECTION 1.8. “**Green Space**” shall mean a Lot that has been dedicated to or by the Association to be used solely as open space. A Lot designated as Green Space shall not be used as a park, playground, ballpark, soccer field, recreational field, or any other use.

SECTION 1.9. “**Lot**” shall mean the Lot, whether one or more, shown upon the Subdivision Plat which is restricted to use for Single-Family residential dwellings only.

SECTION 1.10. “**Member**” shall mean those persons who are record Owners of any lot located within jurisdiction of the Association, who are entitled to membership in the Association. The Association shall have only one class of voting membership.

SECTION 1.11. “**Natural Resources**” shall mean oil, gas and other minerals. “Other minerals” shall include coal, lignite, uranium, sulphur, iron ore, and every other “mineral”, now or hereafter recognized as such under the laws of the State of Texas.

SECTION 1.12. “**Occupant**” shall mean any person including the Owner or Renter residing in the residence on any Lot.

SECTION 1.13. “**Owner**” shall mean the record owner, whether one or more persons or entities, of fee simple title to any Lot which is a part of the Properties. In the event of the execution of a contract for sale covering any Lot, the “Owner” shall be the purchaser named in the contract. This definition excludes those having an interest in the Lot merely as security for the performance of an obligation and those having only an interest in the mineral estate.

SECTION 1.14. “**Properties**” shall mean that certain real property and portions of same in this Subdivision and any additional properties made subject to these terms pursuant to the provisions set forth in this Declaration.

SECTION 1.15. “**Renter**” shall mean any person or persons who may occupy a residence under contract for the purpose of occupying the premises as a residence regardless of the term of contract. Renters shall be subject to “Single Family” definition.

SECTION 1.16. “**Section Association**” shall mean any non-profit corporation established in the same manner as the Walden on Lake Conroe Community Improvement Association, Inc. but for the benefit of the Subdivision.

SECTION 1.17. “**Section Association Maintenance Fund**” shall mean the maintenance fund established by the Section Association and for the benefit of the Subdivision.

SECTION 1.18. “**Single-Family**” shall be a husband and wife, two parents/partners, or an individual, with or without children or grandchildren (natural, adopted, or foster), Mother and/or Father, Mother-in-law and/or Father-in-law or the Legal Guardians of such children.

SECTION 1.19. “**Subdivision**” shall be this section of Walden on Lake Conroe as identified on the Subdivision Plat.

SECTION 1.20. “**Subdivision Plat**” shall mean the map or plat of **Walden on Lake Conroe, Section Ten**, recorded in Cabinet B, Sheet 9, of the Map Records of Montgomery County, Texas.

## ARTICLE 2

### RESERVATIONS, EXCEPTIONS AND DEDICATIONS

SECTION 2.1. Subdivision Plat Dedications. The Subdivision Plat dedicates for use as such, subject to the limitations set forth in it, the streets and easements shown on the Subdivision Plat and further establishes certain restrictions applicable to the Properties, including, without limitation, certain minimum setback lines. All dedications, limitations, restrictions and reservations shown on the Subdivision Plat are incorporated in and made a part of this

Declaration as if fully set forth in it, and shall be construed as being adopted in each and every contract, deed, or conveyance executed or to be executed by or on behalf of the Association or an Owner conveying all or part of said Property, whether specifically referred to or not in the contract, deed, or conveyance.

SECTION 2.2. Utility Easements. The Association reserves the easements and rights-of-way as shown on the Subdivision Plat for the purpose of constructing, maintaining and repairing utilities including but not limited to a system for electrical use including lighting and power, telephones, water, gas, sewer, storm sewer, cable use including television and internet, and/or any other utility the Association, in its complete discretion, shall install, assign or cause to be installed in, across and/or under the Properties but only on those easements and rights-of-way established by plat or otherwise as of the date of this Declaration.

SECTION 2.3. No Liability for Utility Easement Use. Neither the Association nor any utility or contracting company using the utility easement or right-of-way referred to in this Declaration, shall be liable for any damages done by them or their assigns, their agents, employees or servants, to fences, grass, shrubbery, trees, flowers, or any other property, structure, or improvement of the Owner situated on the land covered by said utility easement or right-of-way.

SECTION 2.4. Easements Generally. It is expressly agreed and understood that the title conveyed by the Association or an Owner to any Lot or parcel of land within the Properties by contract, deed or other conveyance shall be subject to any easement affecting same for roadways or drainage, electrical use including lighting and power, telephones, water, gas, sewer, storm sewer, cable use including television and internet purposes, or any other utility. The title conveyed by the Association or an Owner shall convey no interest in any pipes, lines, poles or

conduits, or in any utility facility or appurtenances constructed by or under the Association or any easement owner, or their agents, through, along, or upon the premises in whole or in part affected to serve said land or any other portion of the Properties. The rights to maintain, repair, sell or lease such appurtenances to any municipality or other governmental agency or to any public service corporation is expressly reserved to the Association.

SECTION 2.5. Purchase of Other Lots. In its complete discretion, the Association shall have the right and authority to purchase or otherwise acquire any Lot by deed or at any foreclosure sale or by any other method of acquisition. The Association shall then have the right and authority to sell or trade/exchange any Lot it owns for another Lot in the Subdivision. The Association shall also have the right to convert any Lot it owns into Green Space.

SECTION 2.6. Conversion of Lot into Common Property. The Association shall have the right and authority to convert a Lot owned by the Association into Common Property. The conversion of such Lot into Common Property shall not be effective without the affirmative vote, in person or by proxy or by written consent or by electronic vote of the Owners of not less than a majority of the Lots covered by this Declaration.

### ARTICLE 3

#### USE RESTRICTIONS

##### SECTION 3.1. Land Use.

(a) All Lots shall be known and described as Lots for Single-Family residential dwellings only (herein "**Residential Lots**"), and no structure shall be erected, altered, placed or permitted to remain on any Residential Lot other than one Single-Family dwelling (which may also be referred to in this Declaration as a "**home**" or "**residence**"). Nothing herein is intended to prohibit the building of a Single-Family residential dwelling on two or more contiguous Lots

so long as such construction is approved in writing by the ACC as required by Article 4 and the affected Lots are documented with the County to reflect connection and common ownership.

(b) As used herein, the term “**Residential Purposes**” shall be construed to prohibit the use of said Lots for duplex houses (except for any Section where duplexes are allowed by Exhibit A), garage apartments, and/or apartment houses. No Lot or residence shall be used for any of the following activities or purposes of any kind: trade, business, professional, commercial, manufacturing, or regular church or religious services. However, an Owner or Occupant residing at the residence may conduct business activities within the residence as long as: (1) the existence or operation of the business activity is not apparent or detectable by sight, sound, or smell from outside the residence; (2) the business activity conforms to all zoning and deed restriction requirements; (3) the business activity does not involve regular visitation to the residence by clients, customers, suppliers or other business persons, excluding regular mail delivery and recognized delivery companies, such as FedEx and UPS; (4) the business activity does not involve door-to-door solicitation of residents of the Subdivision; (5) the business activity is consistent with the residential character of the properties; (6) the Board and the neighbors do not consider the business activity to constitute a nuisance or annoyance; (7) the business activity does not result in increased traffic such that ingress or egress of everyday vehicular traffic or of emergency vehicles is hindered; and (8) no marketing or advertising of such use is permitted including but not limited to the placement of signs on the Lot. The Board shall use the above referenced factors in order to determine whether a particular business activity violates this restriction.

(c) No building of any kind or character shall ever be moved or placed onto any Lot within said Subdivision; it being the intention that only new construction shall be erected on the Lot.

**SECTION 3.2. Recreational Items.**

(a) No above-ground pools shall be erected, constructed or installed on any property.

(b) Forts, swing sets, trampolines, play structures, and other recreational items shall be restricted in height, size and location as approved by the ACC, shall be screened from public view, and shall not be permitted in any easement.

**SECTION 3.3. Roof, Window A/C, Disposal, and Landscaping.**

(a) Roof. No external roofing material other than asphalt, tile, metal (except corrugated and flat panel metal) or composition roof shall be constructed or used on any building in any part of the Properties. Any additional material may be considered in the Building Guidelines.

(b) Window A/C. No window air conditioners shall be permitted to be used, erected, placed, or maintained on or in any building in any part of the Properties. Air conditioners placed through a wall are permitted only if they are approved in writing by the ACC and blend harmoniously with the exterior architecture.

(c) Disposal. Each kitchen in each residence situated on any Lot shall be equipped with a working garbage disposal unit.

(d) Landscaping. Before any landscaping shall be done in the front of any newly constructed dwelling, the landscape layout and plans shall have been first approved by the ACC. Such landscaping is to be done in the parkway area and on the front of the Lot at the time the dwelling is being completed and before occupancy. Corner lots shall also be landscaped on the side yard area. Landscaping shall be maintained by the property Owner at all times.



SECTION 3.4. Building Location. No building shall be located on any Lot nearer to the front lot line or nearer to the side street line than the minimum building setback lines shown on the Subdivision Plat. For the purpose of this covenant, the front of each Lot shall coincide with and be the property line having the smallest or shortest dimension abutting a street. The rear property/building line for waterfront properties shall be as it is drawn on the original plat which may not be at the water's edge.

SECTION 3.5. Annoyance or Nuisance.

(a) No noxious or offensive activity which in the reasonable determination of the Board tends to cause embarrassment, discomfort, annoyance, or nuisance to any person or entity shall be carried on upon any Lot.

(b) The making, sale or use of any pyrotechnics including fireworks of any kind whatsoever is strictly prohibited on any Property or Lot within the Subdivision. However, the Association may in its absolute discretion and only under its authority sanction the use of pyrotechnics to celebrate national holidays or events.

(c) Except in the following limited circumstances, hunting of any kind and by any method is prohibited. The shooting of any weapon including any type of firearm is strictly prohibited on any Property or Lot within the Subdivision. The Board is authorized to control and manage the wildlife population in the Subdivision. In addition, the Board shall have the authority to help control and manage infestations.

SECTION 3.6. Temporary Structures.

(a) No structure of a temporary character, whether mobile home, trailer, basement, tent, shack, garage, barn or other outbuilding shall be maintained or used on any Lot at any time as a residence or for any other purpose, whether such purpose is temporary or permanent.

(b) The Association reserves unto itself, or unto any other person or entity it may allow, the exclusive right to erect, place and maintain such facilities in or upon any portions of the Properties as may be necessary or convenient while constructing improvements upon the Properties or Common Properties. Such facilities which may be allowed include, but are not necessarily limited to sales and construction offices, storage areas, model units, signs, and portable toilet facilities.

(c) No garage, servants' quarters or other accessory structure shall be erected, placed or maintained on any Lot until such time as construction of the main residential dwelling has commenced.

(d) Any structure on which construction has commenced must be completed within the time determined by the Board as reasonable.

#### SECTION 3.7. Boats and Vehicles.

(a) The Association has jurisdiction over all Subdivision streets except as limited by State law. The following prohibitions found in this section specifically includes any vehicle which is:

1. disabled, or otherwise inoperable; or
2. not currently licensed or registered, if required by law to be such.

(b) No boats, personal watercrafts, or any other watercrafts, boat trailers, utility trailers, travel trailers, or any other trailers, campers, recreational vehicles, mobile homes, residential campers, semi-truck tractors, tow trucks, all-terrain vehicles including 3 or 4-wheelers, go-carts, motorcycles, off-road motor bikes, bicycles, golf carts, or commercial vehicles shall be brought upon, parked, or stored in public view on any Lot, driveway, street right-of-way or adjacent property. No vehicle may be repaired on any street or Lot unless such vehicle is concealed

inside a garage or another ACC approved structure during the repair. However, this prohibition is not to be construed to prohibit a temporary placement or parking of such vehicles and items listed in this section for short periods of time as may be determined by the Board in its absolute discretion, in preparation for taking the same to some other location for use or storage. Further, this prohibition is not to be construed as prohibiting the parking of vehicles and equipment as necessary for the construction or remodeling of improvements upon any Lot.

(c) Parking any vehicle including personal operable vehicles such as automobiles, trucks, and motorcycles of any kind, or parking any of the vehicles and other items listed in this section on lawns, pipeline easements, open space areas or dirt, grassy or gravel areas, Green Space, or on Common Properties not designated for parking shall be strictly prohibited. Further, there shall be no parking of any vehicle on any street right-of-way in such a way as to inhibit ingress and egress in the street, such as parking one vehicle directly across from another vehicle on the street.

(d) Driving any vehicle, including personal operable vehicles such as automobiles, trucks, and motorcycles of any kind, golf carts or driving any of the vehicles and other items listed in this section, on sidewalks, pipeline easements, Green Space, Common Properties not designated for driving, and across any Lot shall be strictly prohibited.

(e) Any storage in excess of 3 consecutive days of such vehicles listed in (a) and (b) above and other items must be screened from public view either within the garage, behind a fence, or a structure which has been submitted to and approved by the ACC. If the vehicle is not screened, it must be removed from the Properties for at least 4 days.

(f) No motor bikes, motorcycles, motor scooters, golf carts or other vehicles of that type shall be permitted in the Subdivision if they are a nuisance by reason of noise or manner of use as determined in sole judgment of the Board.

(g) A “**commercial vehicle**” includes, but is not limited to all commercial trucks, commercial vans, commercial four-wheel drive vehicles (exclusive of station wagons, passenger cars and non-commercial trucks), boat trailers, and any motor vehicle designed, used or maintained for transporting or delivering property or material used in trade or commerce, or any vehicle used in providing service from a commercial establishment.

(h) Any commercial or non-commercial vehicle with a company logo, identification sign, ad wrap, or other advertising permanently or temporarily on the vehicle can only be parked on or within the vehicle’s owner’s/driver’s driveway, garage, fence, or structure approved by the ACC. If said vehicle has more than 20% of its surface area covered either permanently or temporarily by a company logo, identification sign or other advertising, (“**wrapped vehicle**”) the wrapped vehicle must be hidden from view when seen from the street, Golf Course and Lake Conroe. The wrapped vehicle must be hidden from view by parking it in a garage or in another structure or behind a fence; said garage, other structure, and fence must be approved in writing by the ACC.

SECTION 3.8. Signs. No signs, billboards, posters, or advertising devices of any character shall be erected, permitted or maintained on any Lot, whether improved or unimproved, without the express prior written consent of the Association. However, a Builder Owner or Owner may place on each Lot owned by such Builder Owner or Owner, during the construction and/or sales period of improvements, one sign of not more than five square feet of sign space. The Association shall have the right to remove any sign not complying with the above restriction, and, in so doing, shall not be liable and are expressly relieved from any liability for trespass or other tort in connection with or arising from such removal. The right is reserved by the Association to construct and maintain such signs, billboards or advertising

devices in connection with the general sale of property or necessary for efficient operation of the Association and for safety of its Members and guests.

SECTION 3.9. Natural Resources & Water Operations.

(a) No oil drilling or development operations, oil refining, quarrying or mining operations of any kind shall be permitted upon or in any Lot nor shall oil wells, tanks, tunnels, mineral excavations or shafts be permitted upon or in any Lot. No derrick or other structure designed or used in boring for oil or natural gas shall be erected, maintained or permitted upon any Lot. No other recovery of natural resources of any kind shall be permitted.

(b) Irrigation water wells may be permitted on a Lot with written approval from the ACC. Any irrigation water well must be screened from public view and in compliance with all applicable regulations and permitting agencies.

SECTION 3.10. Storage and Disposal of Garbage and Refuse.

(a) No Lot shall be used or maintained as a dumping ground for rubbish. Trash, garbage, or other waste materials shall not be kept except in sanitary containers constructed of metal, plastic or masonry materials with sanitary covers or lids. Equipment for the storage or disposal of such waste materials shall be kept in clean and sanitary condition.

(b) Residential trash must be kept inside trash containers which shall be placed and removed from a Lot at the location and at the times specified by the Board. Containers may not be stored in public view on no-trash pick-up days.

(c) No Lot shall be used for the open storage of any materials whatsoever, where storage is visible from the street. No portable or mobile moving or storage units (also known as "PODS") are allowed on any Lot except for loading and unloading such unit over a 72 hour period. However, new building materials used in the construction of improvements erected upon

any Lot may be placed upon such Lot at the time construction is commenced and may be maintained thereon for a reasonable time, so long as the construction progresses without undue delay, until the completion of the improvements, after which these materials shall either be removed from the Lot or stored in a suitable enclosure on the Lot.

**SECTION 3.11. Underground Electric Distribution System.**

(a) The type of electric service supplied to Owners will be as specified by the electrical utility supplier. Only underground service (except for temporary overhead service for construction purposes) will be furnished by the electric service provider in the Subdivision. Such service will be from the underground electric system to be installed by the electric service provider. Owners agree that only underground electric service as specified by the electrical utility supplier will be available for Lots. The locked rotor current of any motor connected to this service will be limited in accordance with the standard services practices of the electric service provider. No above surface electric service wires will be installed outside of any structure.

(b) It is also understood and agreed that individual underground electric service drops will extend through and under Lots in order to serve the residence on the Lot at locations satisfactory to the electric service provider. The electric service provider may install, maintain, repair, replace and remove said underground service drops, and open the ground for any such purpose or purposes; no payment will be due or made by any utility company for such use or activity.

(c) The utility easement areas dedicated and shown on the recorded Subdivision Plat may be cleared and kept clear by any utility of all trees, bushes, and other growth, including

overhanging branches from trees or protrusions from structures located upon adjacent property, without payment to Owners by such utility for such clearance, cutting or trimming.

SECTION 3.12. Lot Maintenance.

(a) The Owners or Occupants of all improved Lots and of homes shall at all times keep all vegetation, landscaping, trees and grass cut in a sanitary, healthful and attractive manner and shall in no event use any Lot for storage of materials and equipment except for normal residential requirements or incident to construction of improvements as permitted or permit the accumulation of garbage, trash, debris, or rubbish of any kind. No Owner or Occupant shall burn garbage, trash, debris or rubbish on any Lot or Common Property at any time.

(b) The drying of clothes in public view is prohibited. The Owners or Occupants of any Lots where the rear yard or portion of the Lot is visible to public view shall construct and maintain a suitable enclosure as approved by the ACC to screen the following from public view: drying of clothes; yard equipment; wood piles; or, storage piles which are incident to the normal residential requirements of a typical family.

(c) In the event of default on the part of the Owner or Occupant, as the case may be, of any Lot in observing the above requirements in this section and such default continues after 10 days written notice, the Association may, at its option, without liability to the Owner or Occupant in trespass or otherwise enter upon said Lot and cut such weeds and grass, trim trees or remove dead trees, and remove such garbage, trash and rubbish or do any other thing necessary to secure compliance with this section so as to place said Lot in a neat, attractive, healthful and sanitary condition. The Association may charge the Owner or Occupant of such Lot for the cost of such work. The Owner or Occupant, as the case may be, agrees by the purchase or occupancy of the Lot to pay such statement immediately upon receipt. If the charge remains unpaid after 30

days, the Association may add the charges to the assessment account of the delinquent Owner and may collect it as it would a delinquent assessment. The charges shall be secured by the Association's lien.

(d) The Owners or Occupants of all homes shall at all times keep the home in such a manner that all exterior walls, roof, doors, windows, and all things on the home's exterior are of a sanitary, healthful and an attractive condition.

(e) All driveways will be maintained and kept in an attractive condition.

(f) No live tree having a diameter of greater than six (6) inches measured at 4.5 ft. (137 cm) above ground level shall be removed from any lot without the express written authorization of the ACC. Measurement at this height is referred to as diameter at breast height or DBH.

(g) All dead trees, tree limbs or tree debris must be removed from Lots.

SECTION 3.13. Septic Tanks. No septic tank may be installed on any Lot which is served by a central sanitary sewer system.

SECTION 3.14. Pets. No horses, cows, hogs, poultry, or livestock of any kind (other than house pets of reasonable kind and number) may be kept on any Lot. Should such pets become a nuisance in the opinion of the Board in its complete discretion, they must be removed from the Lot and the Subdivision. No pets are to run at large including dogs and cats which must be on a leash or under the Owner's/Occupant's control at all times. No Lot shall be used for the commercial breeding of any animals or the intentional feeding of any ground dwelling wild animal, including but not limited to deer.

SECTION 3.15. Drainage of Streets. Natural drainage of streets or roadway ditches will not be impaired by any person or persons. Driveway culverts will be of sufficient size to afford proper drainage of ditches without backing water up into the ditch or diverting flow. The



materials, size, and dimension of the culverts shall be determined in the absolute discretion of the Association. The Association may remove any culvert that obstructs the flow of water through the street ditches. The breaking of curbs for drive installations will be accomplished in a good and workmanlike manner and such break will be re-cemented without hindrance to drainage. Curb breaks shall be sawed vertically and joints reinforced. Such work is subject to the inspection and approval of the ACC.

SECTION 3.16. Drainage of Properties. The Association shall have no responsibility or liability for any damages under any circumstances arising out of drainage and/or drainage problems including but not limited to flooding of the streets, Common Areas, Lots, and homes within the Subdivision. Drainage shall be the sole responsibility of the Owners and the Municipal Utility District or other governmental body. The Association is not in the business of drainage for any purpose.

SECTION 3.17. Rental Leases. All leases for any Property must be in writing. Such leases specifically are subject to the provisions of this Declaration, and all other Governing Documents of the Association. Any failure of the Renter to comply with the terms of these Governing Documents shall be enforced against the Owner and may be enforced against the Renter. Each Owner is required to provide a copy of the lease or a lease memorandum to the Association provided that all personal identifying information such as social security number, driver's license number, government-issued id number or account, credit card or debit card number is redacted. It is expressly forbidden to rent, loan or lease an Owner's Lot or home to more than one Single-Family.

SECTION 3.18. Noise Regulation. No Owner shall make, cause, allow or permit a sound nuisance. The Board may make such rules as are reasonably necessary to prevent noise

from becoming a nuisance including but not limited to setting maximum decibel levels, setting directional requirements of sound emitting devices, and setting times of the day for operation of sound emitting devices.

SECTION 3.19. Infringement. An Owner shall do no act nor any work which will impair the structural soundness or integrity of another Lot or of improvements or easements on another Lot nor do any act or allow any condition to exist which will adversely affect other Lots, improvements, or easements.

SECTION 3.20. Liability. Unless caused by its own gross negligence or intentional act, the Association shall not be responsible for any loss, damage or injury, occurring in or around the Common Areas, Green Space, Lake Conroe or any area with a utility or other easement, to any person including but not limited to Owners, Occupants, their guests, family, invitees, Renters, or agents.

SECTION 3.21. Clarification. The Governing Documents, excluding this Declaration, as modified or revised at the complete discretion of the Board, may be used to clarify this Declaration and may be enforced at the sole discretion of the Association. This power is limited only by the Legend Modification Restrictions, Section 4.5(b).

SECTION 3.22. Re-built or Tear-down Homes. A Lot owner may not re-build or tear-down any home which has been damaged by fire, flood, tornado, or any other natural or man-made cause without first submitting plans for such work to and getting the written approval from the ACC. For burned homes, a maximum time allowance for demolition is nine (9) months from the date of the fire. The property shall be barricaded to prevent access from the date of the fire, through demolition and until all debris is removed. For burned or tear-down homes, a maximum time allowance for reconstruction is nine (9) months from the date reconstruction is started.

Prior to demolition, an assessment will be made by a certified inspector. Once material is removed, a follow up framing inspection will be conducted to assure no further removal is necessary. Additional inspections, including energy and final inspections must also be completed. Certifications by a licensed electrician for the electrical system, licensed plumber for the plumbing system and licensed HVAC technician for the mechanical system will be required if any portion of the existing systems are to be kept, noting that each system is in good working order.

SECTION 3.23. Green Energy Devices. The Association encourages water conservation and the use of green energy devices in the subdivision. Green energy is mechanical or electrical power created by collecting and transferring solar, wind, and water generated energy. Water conservation devices include but are not limited to water wells, rain barrels and rainwater harvesting systems. An Owner must apply for and obtain written approval from the ACC prior to installing or using any water conservation and green energy devices.

SECTION 3.24. Exhibit "A" Additional Use Restrictions. The Subdivision shall be subject to additional "use restrictions" provided in the attached and incorporated **Exhibit "A,"** as if copied verbatim in this Declaration.

SECTION 3.25. Building Requirements Not Retroactive. The building requirements contained in Section 3.4, Building Location, above and the attached Exhibit A of this Declaration shall not apply to existing structures and improvements (including, without limitation, buildings, roofs, decks, fences, dwellings, garages, driveways, sidewalks, swimming pools, gazebos or any other structures or improvements) so long as such structures or improvements were not in violation of the Superseded Restrictions or so long as there is a Variance on file with the County. Nevertheless, any such structure or improvement shall be subject to the provisions of Section 3.4

and Exhibit A of this Declaration if any remodeling, additions, modifications, painting, or repairs occur after the effective date of this Declaration.

#### **ARTICLE 4**

#### **ARCHITECTURAL CONTROL COMMITTEE**

##### **SECTION 4.1. Approval of Building Plans.**

(a) No structure or exterior elevation shall be erected, placed, or altered on any Lot until the construction plans, specifications and a plot plan showing the location of the structure or showing the exterior elevation change, have been approved in writing by the ACC as to harmony of exterior design and color with existing structures, as to location with respect to topography and finished ground elevation, and as to compliance with all Governing Documents including but not limited to minimum construction standards as per Section 4.4. The construction plans, specifications and a plot plan, together with such information as may be deemed pertinent and/or necessary by the ACC shall be submitted to the ACC or its designated representative prior to commencement of construction. The ACC may require the submission of such plans, specifications, and plot plans, together with such other documents as it deems appropriate, in such form and detail as it may elect, at its entire discretion.

(b) “**Harmony**” shall be defined as a pleasing combination of at least two things. The phrase “in harmony” is synonymous with “in agreement,” “in accord,” or “in congruence,” and also generally means “not in discord,” or “not clashing.” The Board shall have complete discretion to determine whether any original construction or modifications which are made pursuant to this section are in harmony.

**SECTION 4.2. Committee Membership.** The ACC shall be appointed by the Board with terms set as the Board deems necessary.

SECTION 4.3. Replacement or Removal. In the event of death, removal or resignation of any member of said ACC, the Board may appoint a successor member. The Board shall have complete discretion to remove any member of the ACC with or without cause. Until a successor member shall have been so appointed, the remaining member or members shall have full authority to approve or disapprove plans specifications and plot plans submitted. If at any time there are no members of the ACC, then the Board may act as such.

SECTION 4.4. Minimum Construction Standards. The Board may from time to time promulgate minimum acceptable construction standards; provided, however, that such standards will serve only as a minimum guideline.

SECTION 4.5. ACC Guidelines, Policies, Rules and Regulations.

(a) The Board may adopt architectural control guidelines, policies, requirements, rules and regulations including but not limited to Design Guidelines, Board Policies, Home Building Requirements, in order to regulate the use, maintenance, repair, replacement, modification and appearance of the Subdivision; provided that same are not in direct conflict with the terms and provisions of this Declaration. Any such guidelines, policies, requirements, rules and regulations shall have the same force and effect as this Declaration and may be modified from time to time at the sole discretion of the Board for the betterment of the Association.

(b) Legend Modification Restrictions.

Except under the circumstances mentioned below, the following policies, agreements, and letter may not be amended, supplemented or altered in any way: Front Elevation Repetition Policy; New Residence Plans Classification with Respect to Harmony with Other Structures Policy; Compliance Agreement; and Letter Agreement between a builder and ACC referencing

“New Home Construction.” However, these same policies, agreements, and letter may be amended, supplemented or altered as follows:

(1) During the period from December 14, 2013 until June 13, 2021, only by a majority vote of the Owners at an annual meeting of the Association in which a quorum is present by proxy or in person, or by agreement of the Association and Legend Classic Homes, Ltd/Legend Home Corporation (“**Legend**”); and then

(2) At any time thereafter by the Association pursuant to the terms of the Governing Documents and this Declaration or as allowed by law.

SECTION 4.6. No Waiver of Future Approvals. The members of the ACC reviewing applications under this Article will change from time to time. Opinions on aesthetic matters, as well as interpretation and application of the Governing Documents may vary accordingly. Further, it may not always be possible to identify objectionable features until work is completed. In such cases, the ACC may elect not to require changes to objectionable features. However, the ACC may refuse to approve similar proposals in the future. Approval of application or plans shall not constitute a waiver of the right to withhold approval as to any similar applications, plans, or other matters subsequently or additionally submitted for approval.

SECTION 4.7. Variances. Only the Board may authorize variances. All variances require the unanimous approval of the members of the Board who are present at the meeting, excluding any Trustee who may need to abstain from such vote under the Association’s Conflicts Policy. Variances from compliance with this Declaration or any of the Governing Documents will be considered when the Board determines in its absolute discretion that circumstances such as topography, natural obstructions, hardship, aesthetic, environmental, or other matters justify a variance. No variance shall be effective unless in writing and filed in the Official Public Records

of Real Property of Montgomery County, Texas. No variance shall prevent the Board from denying a variance in same or similar or even other circumstances.

SECTION 4.8. Limitation of Liability.

(a) This Article establishes standards and procedures as a mechanism for maintaining and enhancing the overall aesthetics of the Subdivision. Review and disapproval or approval of any application pursuant to this Article may be based purely on aesthetic considerations. The ACC, the Board, and the Association shall not be responsible for the structural integrity or soundness of approved construction or modifications, for materials used, for compliance with building codes and other governmental requirements, or for ensuring that structures are fit for their intended purpose, or for ensuring that all dwellings are of comparable quality, value, size, or design, or are aesthetically pleasing or otherwise acceptable to other Owners. The ACC, the Board, and the Association shall have no liability for approving plans that are inconsistent with the Governing Documents provided that such persons acted in good faith in approving such plans.

(b) The Association, its officers, its trustees, its employees and agents, the ACC, and any of their individual members, shall not be liable for (a) soil conditions, drainage, or other general site work; (b) any defects in plans revised or approved hereunder; (c) any loss or damage arising out of actions, inaction, integrity, financial condition, or quality of work of any contractor or its subcontractors, employees, or agents; (d) view preservations including views of Lake Conroe; or (e) any injury, damages, or loss arising out of the manner or quality or other circumstances of approved construction on or modifications to any Lot. In all matters, the Association shall defend and indemnify the Board, the ACC, and the members of each to the extent allowed by law or as set forth under the Governing Documents.

**ARTICLE 5**

**WALDEN ON LAKE CONROE**

**COMMUNITY IMPROVEMENT ASSOCIATION, INC.**

**SECTION 5.1. Membership.** Every person or entity who is an Owner of any of the Properties which are subject to maintenance charge assessments by the Association shall be a member of the Walden on Lake Conroe Community Improvement Association, Inc. The foregoing does not include persons or entities that hold an interest merely as security for the performance of an obligation or those having only an interest in the mineral estate. No Owner shall have more than one membership. Membership shall be appurtenant to and may not be separated from ownership of the land which is subject to assessment by the Association. Ownership of such land shall be the sole qualification for membership.

**SECTION 5.2. Voting Rights.** Members shall be all Owners. Members shall be entitled to one vote for each Lot in which they hold the interest required for membership. When more than one person holds such interest in any Lot, all such persons shall be members. However, the vote for such Lot shall be exercised as they among themselves determine but in no event shall more than one vote be cast with respect to any Lot.

**SECTION 5.3. Nonprofit Corporation.** The Association is a Texas nonprofit corporation and all duties, obligations, benefits, liens, and rights in favor of the Association shall vest in said corporation.

**SECTION 5.4. Inspection of Records.** The members of the Association shall have the right to inspect the books and records of the Association at reasonable times during the normal business hours, under such reasonable conditions as may be set by the Board in their absolute discretion.



SECTION 5.5. Fines. The Association may levy a reasonable monetary fine against an Owner for a violation of this Declaration and/or the Governing Documents. Such fines shall constitute a lien upon the Owner's Lot and shall be collected in the same manner as the maintenance charge. The Board shall determine a fine policy.

SECTION 5.6. Entitlement to Amenities' Use. Every Owner, whether one or more persons or entities, shall be allowed to use all of the amenities provided by the Association including but not limited to yacht club, tennis courts, fitness center, boat ramps, swimming pools, parks, and any discounts provided to Members to any of the facilities operated by the Association. However, if an Owner is more than a Single-Family or a single entity, only one family or one entity may use the Walden amenities. In this instance, the Owners or entities must designate a representative for such use. The use of the Association's amenities is subject to being suspended if:

(a) an Owner is delinquent in the payment of any assessment, fine, or any other charge set forth in this Declaration, for so long as the delinquency remains unpaid; or

(b) an Owner has an outstanding violation of the Declaration or the Governing Documents of which Owner has been sent written notice both to cure and to request Board hearing, for so long as the violation continues.

SECTION 5.7. Section Association. All of the provisions in this Article 5 shall be applicable to membership in the Section Association, if any, for the Subdivision.

## ARTICLE 6

### MAINTENANCE CHARGE

#### SECTION 6.1. Maintenance Charge.

(a) Each Lot in the Subdivision is subjected to an annual maintenance charge and assessment, for the purpose of creating a fund to be designated and known as the “**maintenance fund**”, which maintenance charge and assessment will be paid to the Association by the Owner of each Lot within the Subdivision. “Maintenance charge” and “assessment” may be used interchangeably.

(b) The maintenance charge is payable annually in advance.

(c) Every Builder Owner, person or entity who is an owner of more than one Lot, shall pay the full assessed rate on the first Lot owned and 20% of the assessed rate on all additional Lots owned (provided that there is no dwelling erected on the additional Lots). Once a dwelling is erected on any additional Lot, the Builder Owner, person or entity shall pay the full assessed rate on such Lot, whether or not such dwelling is occupied. As to all additional Lots after the first Lot owned by Builder Owner, Section Association shall have the discretion to charge a reduce rate or not.

(d) The rate at which each Lot will be assessed will be determined annually, and may be adjusted from year to year by the Board in its complete discretion as the needs of the Subdivision may in the judgment of the Board require; provided that such assessment will be uniform.

#### SECTION 6.2. Creation of the Lien.

(a) Each Owner of any Lot, by acceptance of a deed to the Lot, whether or not it shall be expressed in the deed or other evidence of the conveyance, is deemed to covenant and agrees to

pay the Association the maintenance charge and assessment, and agrees to pay any other sums and charges to the extent they are specifically provided for elsewhere in this Declaration.

(b) All of the following shall be a charge on the Lot and shall be secured by a continuing lien (sometimes known as the vendor's or contractual lien) for the benefit of the Association upon the Lot against which the following assessments or charges are made: annual assessments, special assessments, maintenance charges, maintenance funds, costs of collection, late fees, fines, enforcement costs, all other charges to the extent they are specifically provided for elsewhere in this Declaration, and reasonable attorneys' fees and expenses, together with interest on each assessment or charge as the interest rate may be set by this Declaration or if not set, the maximum interest rate allowed by law.

(c) To secure the payment of the maintenance fund established and to be levied on Lots and all other assessments and charges specified in this Declaration, there shall be reserved in each deed, whether specifically stated in the deed or not, by which the Association or Builder Owner shall convey such Lots, the lien for benefit of the Association, said lien to be enforceable through appropriate proceedings in equity and/or at law by the Association.

SECTION 6.3. Purpose of Maintenance Fund.

(a) The Association shall use the proceeds of said maintenance fund for the use and benefit of the residents of this Subdivision as well as all other Sections of Walden on Lake Conroe; provided, however, that each Section of Walden on Lake Conroe, to be entitled to the benefit of this maintenance fund, must be impressed with and subjected to the annual maintenance charge and assessment on a uniform per Lot basis (subject to the rates applicable to the Association and Builder Owner), equivalent to the maintenance charge and assessment imposed herein, and further made subject to the jurisdiction of the Association.

(b) The uses and benefits to be provided by said Association shall include by way of clarification and not limitation and at its sole option, any and all of the following: designing, constructing, maintaining and operating the yacht club, swimming pools, tennis courts, fitness centers, parks, parkways, boat ramps (both temporary and permanent), administrative offices, storage facilities, rights-of-way, easements, esplanades and other public areas and Association owned or leased buildings and improvements, payment of all legal and other expenses incurred in connection with the enforcement of all recorded charges and assessments, covenants, restrictions, and conditions, and Governing Documents, affecting the Properties to which the maintenance fund applies, payment of all reasonable and necessary expenses in connection with the collection and administration of the maintenance charge and assessment, employing law enforcement personnel and watchmen, and doing any other thing necessary or desirable in the opinion of the Association to keep the Properties in the Subdivision neat, in good order, safe, and healthy, or which is considered of general benefit to the Owners or Occupants of the Properties, or which is necessary in the absolute discretion of the Board for the proper governance and operation of the Association. It is understood that the judgment of the Association in the expenditure of said funds shall be final and conclusive so long as such judgment is exercised in good faith.

SECTION 6.4. Electric Energy Charge. A monthly charge will be made upon each monthly bill to the Owner of each Lot to cover the cost of electric energy to operate the street lighting system to be installed in and upon the Subdivision as outlined in the electrical service provider Rate Schedule RLU. Rate Schedule RLU is subject to change without notice and such monthly charge will be adjusted accordingly.

**SECTION 6.5. Effect of Nonpayment of Assessments.**

(a) Any assessments or charges which are not paid when due shall be delinquent.

(b) If an assessment or charge is not paid within 30 days after the due date, interest at the rate of 18% per annum from the delinquency date until paid shall accrue against and be applied to all of the following: annual assessments, special assessments, maintenance charges, maintenance funds, costs of collection, late fees, fines, enforcement costs, all other charges to the extent they are specifically provided for elsewhere in this Declaration, and reasonable attorneys' fees and expenses, together with interest on each assessment or charge as the interest rate may be set by this Declaration or if not set, the maximum interest rate allowed by law.

(c) The Association may bring an action in equity and/or at law against the Owner personally obligated to pay any assessment and charges, and/or judicially foreclose the Association's lien retained against the Lot and property.

(d) All annual assessments not paid in full within 45 days after the due date shall be subject to a late fee to be determined in the discretion of the Board, which late fee shall be added to the amount of the delinquent assessment. Such late fee may be imposed on each year's delinquent assessments.

**SECTION 6.6. Subordination of Lien.** The Association's lien shall be deemed subordinate to a first lien of any bona fide third-party lender including a bank and mortgage company which may lend money (originally or any renewal or refinancing of same) in good faith for the purchase of or improvement of any Lot. However, the Association's lien shall not be subordinate to any liens created for any other purpose including but not limited to home equity loans, reverse mortgage loans, and home improvement loans.

SECTION 6.7. Term. The above maintenance charge and assessment will remain effective for the full term, as extended if applicable, of this Declaration.

SECTION 6.8. Release and Personal Obligation. It is specifically agreed that where any Lot is sold to persons or entities by deed with lien and note or other security instrument, and said purchaser defaults in the contract or note payments such that said Lot is repossessed or foreclosed, then the Association will release its right to collect the past due maintenance charges, assessments and penalties on such Lots from the subsequent purchaser after repossession or foreclosure. However, nothing in this Declaration shall relieve the purchaser in default from whom the Lot was repossessed or foreclosed from his obligation to pay such delinquent charges, assessments and penalties to the Association. Each such assessment or charge, together with such interest, costs of collection, late fees, fines, enforcement costs, and reasonable attorneys' fees and expenses shall be and remain the personal obligation of the Owner of the particular Lot at the time the assessment or charge fell due notwithstanding any subsequent transfer of title of such property due to repossession or foreclosure.

SECTION 6.9. Section Association Maintenance Fund. All of the provisions in this Article 6 shall be applicable to any maintenance charge assessed by the Section Association, if any. The purpose of any such Section Maintenance Fund shall include but is not limited to the maintenance of any amenities and unrestricted reserves located within the Subdivision.

## **ARTICLE 7**

### **GENERAL PROVISIONS**

SECTION 7.1. Term. These covenants in this Declaration shall run with the land and shall be binding upon all parties and all persons claiming under them for a period of forty (40) years from the date this Declaration is first recorded after which time said covenants shall

automatically be extended for successive periods of ten (10) years each, unless six (6) months prior to the end of either the initial forty (40) year term or any successive ten (10) year term, by the affirmative vote, in person or by proxy, of not less than majority of all of the Members as defined herein entitled to vote on same vote to terminate said covenants in whole.

SECTION 7.2. Amendment. This Declaration may be amended at any time by the affirmative vote, in person or by proxy or by any method authorized by the Texas Property Code, of not less than a majority of all of the Members as defined herein entitled to vote on the amendment. However, Exhibit "A" may be amended only by a vote of not less than a majority of the total votes allocated to the Owners in this Section entitled to vote on Exhibit "A." Any such amendment shall become effective when the amendment as certified and acknowledged by an officer of the Association as having been properly amended under this section is filed for record in the Official Public Records of Real Property of Montgomery County, Texas. No action to challenge the validity of an amendment may be brought more than 2 years after its recordation.

SECTION 7.3. Enforcement. Upon any violation or attempt to violate any of this Declaration, it shall be lawful for the Association or any Lot Owner to prosecute any proceedings at law and/or in equity against the person or entity violating or attempting to violate this Declaration.

SECTION 7.4. Severability. Invalidation of any one of these covenants by judgment or other court order shall in no way affect any of the other provisions which shall remain in full force and effect.

SECTION 7.5. Word Use. Whenever in this Declaration the masculine gender is used, the feminine gender should also be read. Whenever in this Declaration the singular form is used,

the plural form should also be read. The intent of the drafter is that where it makes more sense to insert the feminine gender of a word or the plural form of a word, then the reader should so read it as such so as to make sense out of the sentence.

SECTION 7.6. Conflicts. If there are conflicts between any of the Governing Documents and Texas law, Texas law shall control. If there are conflicts between or among any of the Governing Documents, the Articles of Incorporation or Certificate of Formation shall control over the By-Laws which then shall control over policies, rules, and regulations. If there are conflicts between or among any of the Governing Documents and this Declaration, this Declaration shall control. If there is a conflict within this Declaration, the specific controls over the general. If there are conflicts between this Declaration and Exhibit "A," this Declaration shall control.

SECTION 7.7. No Waiver. Failure by the Association or an Owner to enforce this Declaration or the Governing Documents shall not constitute and is not a waiver.

#### **CERTIFICATION**

We, the undersigned, are the duly elected and acting Vice-President of WALDEN ON LAKE CONROE COMMUNITY IMPROVEMENT ASSOCIATION, INC., and President of WALDEN'S SECTION TEN ASSOCIATION, Texas non-profit corporations, and we do hereby certify:

That the within and foregoing DECLARATION OF RESTRICTIONS FOR WALDEN ON LAKE CONROE, SECTION TEN, was properly adopted as of the 29<sup>th</sup> day of April, 2017, by a vote of at least a majority of the total votes allocated to property owners entitled to vote in Walden on Lake Conroe, Section Ten, and that the same, in addition to any amendments thereto, do now constitute the Declaration of Restrictions for said Properties.




IN WITNESS WHEREOF, we have executed this Declaration of Restrictions to be effective as of the date it is filed of record in the real property records of Montgomery County, Texas.

Danny McNease  
(Signature)

DANNY MCNEASE  
(Print Name)  
Vice-President, Walden on Lake Conroe  
Community Improvement Association, Inc.

THE STATE OF TEXAS §  
COUNTY OF MONTGOMERY §

This instrument was acknowledged before me, on the 1<sup>st</sup> day of May, 2017, by DANNY MCNEASE, Vice-President of the Board of Trustees of **Walden on Lake Conroe Community Improvement Association, Inc.**, a Texas Non-Profit Corporation.




Luann Lamar  
NOTARY PUBLIC IN AND FOR  
THE STATE OF TEXAS

Barry S. Smith  
(Signature)

Barry S. Smith, M.D.  
(Print Name)  
President, Walden's Section Ten  
Association

THE STATE OF TEXAS §  
COUNTY OF MONTGOMERY §

This instrument was acknowledged before me, on the 1<sup>st</sup> day of May, 2017, by Barry Smith, President of the Board of Directors of **Walden's Section Ten Association**, a Texas Non-Profit Corporation.



Luann Lamar  
NOTARY PUBLIC IN AND FOR  
THE STATE OF TEXAS

**FILED FOR RECORD**  
05/02/2017 02:51PM



COUNTY CLERK  
MONTGOMERY COUNTY, TEXAS

STATE OF TEXAS,  
COUNTY OF MONTGOMERY

I hereby certify that this instrument was filed in the file number  
sequence on the date and time stamped herein  
by me and was duly **RECORDED** in the Official Public  
Records of Montgomery County, Texas.

**05/02/2017**



County Clerk  
Montgomery County, Texas

**EXHIBIT "A"**

**ADDITIONAL USE RESTRICTIONS FOR**

**WALDEN ON LAKE CONROE**

**SECTION TEN**

**TABLE OF CONTENTS**

SECTION A-1. Definitions ..... A-1

SECTION A-2. Building Material ..... A-1

SECTION A-3. Building Type ..... A-1

SECTION A-4. Building Location Details ..... A-1

SECTION A-5. Building Size..... A-6

SECTION A-6. Garage Size ..... A-6

SECTION A-7. Minimum Lot Area ..... A-6

SECTION A-8. Walls and Fences ..... A-7

SECTION A-9. Piers, Boat Lifts or Ramps ..... A-9

SECTION A-10. Bulkheading ..... A-9

SECTION A-11. Additional Rental Restrictions for Waterfront Lots ..... A-9

**EXHIBIT "A"**  
**ADDITIONAL USE RESTRICTIONS FOR**  
**WALDEN ON LAKE CONROE**

**SECTION TEN**

**SECTION A-1. Definitions.**

(A) **"Golf Course"** shall mean Walden on Lake Conroe.

(B) **"Waterfront Lot"** shall mean a Lot which abuts Lake Conroe.

(C) **"Interior Lot"** shall mean a Lot which abuts neither Lake Conroe nor the Golf Course.

(D) **"Patio Home Lot or Lots"** shall mean and refer to the Lots restricted hereby to use for Patio Homes only. All lots in Walden on Lake Conroe Section Ten are Patio Home Lots.

(E) **"Golf Course Lot"** shall mean a Lot which abuts the Golf Course.

**SECTION A-2. Building Material.** No residences (including garages) shall have less than a hundred (100) percent masonry construction (which can include HardiPlank and other similar cement-based products, but not wood) with at least fifty (50) percent of the masonry to be fired brick, natural stone or stucco.

**SECTION A-3. Building Type.** No structure shall be erected, altered, placed or permitted to remain on any Patio Home Lot other than one (1) Single-Family patio home not to exceed a height of thirty-five (35) feet, a detached or an attached garage or carport for not less than two (2) nor more than three (3) cars as set out herein.

**SECTION A-4. Building Location Details.**

(A) The location of the building in relation to Lot lines must comply with the following requirements. For these purposes the "left" shall be to the left-hand side when facing the rear property line from the front lot line, and the "right" shall be to the right-hand side when facing

the rear lot line from the front lot line. For the purposes of these restrictions, the front line of a Waterfront or Golf Course Lot shall be the lot line adjoining the street and the front of each Lot shall coincide with and be the property line having the smallest or shortest dimension abutting a street except that the front of Lot 46 in Block 54 shall be the property line abutting Masters Drive.

(B) At least ten percent (10%) of the length of the side of the residential structure must be built on the left property line on the following Lots:

- (1) Block 54, Lots 1 to 29 inclusive, 36 to 41 inclusive, 47 to 50 inclusive, 58 to 70 inclusive, 77 to 81 inclusive, 124 to 153 inclusive, 181 to 199 inclusive, and 203 to 205 inclusive.
- (2) Block 55, Lots 1 and 2, and 9 to 15 inclusive.
- (3) Block 56, Lots 9 to 13 inclusive, 17 to 39 inclusive, and 46 to 68 inclusive.
- (4) Block 57, Lots 10 to 17 inclusive.
- (5) Block 58, Lots 10 to 48 inclusive, 60 to 73 inclusive, 80 to 83 inclusive, and 87 to 90 inclusive.
- (6) Block 59, Lots 1 to 15 inclusive.

(C) Eaves over hanging the property line shall be no more than eighteen (18) inches wide and shall be guttered. The eaves of all roofs which drain water onto adjacent property must be guttered. Except on corner Lots, and on Lots on which the property line coincides with the Golf Course, a six (6) foot high fence may be built continuously along the left property line from the front building line to the back property line except on that part of the line occupied by the residential structure, and except that on Waterfront and Golf Course Lots the fence shall extend no closer to the back Lot line than the back of the house. This fence shall have no gate or other

openings in it. The main residential structure except for garage or carport shall be no closer than fifteen (15) feet to the right property line except that sixteen (16) feet of the length of the main residential structure and the carport or garage may be placed no closer than three (3) feet from the right property line. The exterior wall of any house or garage that is parallel to and within five (5) feet of any side property line shall have no window, door or other opening in it unless the side property line is on the street side of a corner lot or adjoins the Golf Course.

(D) On those lots which have utility easements on the left property line, the side of the easement nearest the right property line shall be considered the left property line for building location purposes. The main residential structure may be built no closer than twelve (12) feet of the right property line except that sixteen (16) feet of the length of the main residential structure and the carport or garage may be placed no closer than three (3) feet from the right property line. Except on corner lots and lots on which the property line coincides with the Golf Course, a six (6) foot fence may be built without gates or openings along the left property line from the front building line to the back property line except that on Golf Course or Waterfront Lots the fence shall extend no closer to the back property line than the back of the house.

(E) A three (3) foot building easement is provided along the right property line of each Lot to be used only by the adjoining property owner for the construction or repair of the exterior side wall of his house. The adjoining property owner must replace any existing fence on the property line with his house wall but shall not disturb any part of the fence not replaced by his house wall. This easement when used must be left clean and neat and any grass removed or damaged must be replaced. The adjoining property owner must notify the property owner of his intent to do any construction or maintenance at least fifteen (15) days before work is started in order that the property owner may at his option remove his fence and protect his landscaping.

(F) For the purpose of locating homes on corner lots, side street set back lines shall be treated as property lines for building location purposes.

(G) At least ten percent (10%) of the length of the side of the residential structure must be built on the right property line on the following Lots:

(1) Block 54, Lots 30 to 35 inclusive, 42 to 46 inclusive, 51 to 57 inclusive, 71 to 76 inclusive, 82 to 88 inclusive, 107 to 123 inclusive, 154 to 180 inclusive, 200 to 202 inclusive, and 206 to 211 inclusive.

(2) Block 55, Lots 3 to 8, and 16 to 20 inclusive.

(3) Bloc 56, Lots 1 to 8 inclusive, 14 to 16 inclusive, and 40 to 45 inclusive.

(4) Block 57, Lots 1 to 9 inclusive.

(5) Block 58, Lots 1 to 9 inclusive, 49 to 59 inclusive, 74 to 79 inclusive, and 84 to 86 inclusive.

(H) Eaves over hanging the property line shall be no more than eighteen (18) inches wide and shall be guttered. The eaves of all roofs which drain water onto adjacent property must be guttered. Except on corner Lots, and on Lots on which the property line coincides with the Golf Course, a six (6) foot high fence may be built continuously along the right property line from the front building line to the back property line except on that part of the line occupied by the residential structure, and except that on Waterfront and Golf Course Lots the fence shall extend no closer to the back property line than the back of the house. This fence shall have no gate or other openings in it. The main residential structure except for garage or carport shall be no closer than fifteen (15) feet to the left property line except that sixteen (16) feet of the length of the main residential structure and the carport or garage may be placed no closer than three (3) feet from the left property line. The exterior wall of any house or garage that is parallel to and



within five (5) feet of any side property line shall have no window, door or other opening in it unless the side property line is on the street side of a corner lot or adjoins the Golf Course.

(I) On those lots which have utility easements on the right property line, the side of the easement nearest to the left property line shall be considered the right property line for building location purposes. The main residential structure may be built no closer than twelve (12) feet of the left property line except that sixteen (16) feet of the length of the main residential structure and the carport or garage may be placed no closer than three (3) feet from the left property line. Except on corner lots and lots on which the property line coincides with the Golf Course, a six (6) foot fence may be built without gates or openings along the right property line from the front building line to the back property line except that on Golf Course and Waterfront Lots the fence shall extend no closer to the back property line than the back of the house.

(J) A three (3) foot building easement is provided along the left property line of each Lot to be used only by the adjoining property owner for the construction or repair of the exterior side wall of his house. The adjoining property owner must replace any existing fence on the property line with his house wall but shall not disturb any part of the fence not replaced by his house wall. This easement when used must be left clean and neat and any grass removed or damaged must be replaced. The adjoining property owner must notify the property owner of his intent to do any construction or maintenance at least fifteen (15) days before work is started in order that the property owner may at his option remove his fence and protect his landscaping.

(K) For the purpose of homes on corner lots, side street set back lines shall be treated as property lines for building location purposes.

(L) No house or garage may be located closer than fifteen (15) feet to the rear property line on Golf Course Lots. No house may be located closer than fifteen (15) feet to the rear

property line on Interior Lots. However, a garage may be located no closer than five (5) feet of the rear property line.

SECTION A-5. Building Size. The total living area of the main residential structure of any Patio Home Lot, exclusive of open porches, garages, and/or carports shall not be less than 1,600 square feet, except that the total living area of the main residential structure of any Patio Home Waterfront Lot or Patio Home Golf Course Lot, exclusive of open porches, garages, and/or carports shall not be less than 1,800 square feet.

SECTION A-6. Garage Size. For new or remodel construction, garages may be attached or detached but shall be for no less than two (2) or more than three (3) cars.

(A) Two (2) car garages must be a minimum of twenty-two (22) feet in width as measured from the inside of sill plate or brick ledge, whichever provides the larger dimension and a minimum depth or length of twenty-two (22) feet as measured from the bottom of garage door to garage side of sill plate of inside wall or exterior wall sill plate or brick ledge.

(B) Three (3) car garages must be a minimum of thirty-four (34) feet in width as measured from the inside of sill plate or brick ledge, whichever provides the larger dimension and a minimum depth or length of twenty-two (22) feet as measured from the bottom of garage door to garage side of sill plate of inside wall or exterior wall sill plate or brick ledge.

(C) Garage doors must be at least a standard double, eighteen (18) foot roll up, hinged, aluminum, steel or wood door or standard single eight (8) foot roll up, hinged, aluminum, steel or wood door, or a combination of the two.

SECTION A-7. Minimum Lot Area. No Patio Home Lot shall be resubdivided without the express written approval of the Board, nor shall any lot resulting from the resubdivision be smaller than the smallest of the lots from which it is resubdivided.

SECTION A-8. Walls and Fences.

(A) Interior Lots. All fences on Interior Lots must be approved by the ACC in writing. No walls or fences shall be erected or maintained nearer to the front of any Interior Patio Home Lot than the front building line. All walls and fences on any Interior Patio Home Lots must be a maximum of six (6) feet in height unless approved in writing by the ACC. Side fences on corner lots shall extend no closer to the street than the side building line. Fences must be of ornamental metal, wood or masonry construction, unless otherwise approved in writing by the ACC. No chain link or wire fences are permitted. A landscaping plan must be submitted for street side fencing.

(B) Waterfront Lots. All fences on Waterfront Lots must be approved by the ACC in writing. No walls or fences shall be erected or maintained nearer to the front lot line of a Waterfront Lot than the front building line. On corner lots, the side fence shall extend no closer to the street than the side building line. The side fences from the front building line to the rear plane of the house must be a maximum of six (6) feet in height unless approved in writing by the ACC. The side fence which extends behind the rear plane of the house must be a maximum of four (4) feet in height and of an open design as not to block views of adjoining properties. All fences behind the rear plane of the house must be black and constructed of ornamental metal; except the ACC may approve other materials that have the finished appearance of ornamental metal.

(C) Golf Course Lots. All fences on Golf Course Lots must be approved by the ACC in writing. No walls or fences shall be erected or maintained nearer to the front lot line of a Golf Course Lot than the front building line. On corner lots, the side fence shall extend no closer to the street than the side building line. The side fences from the front building line to the rear

plane of the house must be a maximum of six (6) feet in height unless approved in writing by the ACC. The side fences shall not extend behind the rear plane of the house on Golf Course Lots. Fencing that would follow the golf course side property line (“cross-fencing”) is prohibited, except the ACC may approve a fence in the following circumstances:

1. a fence used to enclose a small patio which is an integral part of the house structure; or
2. a fence that is primarily designed to enclose a swimming pool, or water feature that is at least two (2) feet deep and could present a safety hazard.

If the ACC approves fencing on Golf Course Lots based on either one of these two circumstances, the fence must be a maximum of four (4) feet tall in height; of an open design as not to block views of adjoining properties; and be black and constructed of ornamental metal; except the ACC may approve other materials that have the finished appearance of ornamental metal.

(D) Any wall or fence erected as a protective screening on a Lot owned by the Association shall pass ownership with title to the property and it shall be the Owner’s responsibility to maintain said protective screening after it is erected. In the event of default on the part of the Owner or occupant of any Lot in maintaining said protective screening and such failure continuing after ten (10) days written notice thereof, the Association may, at its option, without liability to the Owner or Occupant in trespass or otherwise, enter upon said Lot and cause said protective screening to be repaired or maintained or to do any other thing necessary to secure compliance with this restriction, so as to place said protective screening in a satisfactory condition and may charge the Owner or Occupant of such Lot for the cost of such work. The Owner or Occupant, as the case may be, agrees by the purchase or occupancy of the property to

pay such statement immediately upon receipt. If the charge remains unpaid after thirty (30) days, the Association may add the charges to the assessment account of the delinquent Owner and may collect it as it would a delinquent assessment. The charges shall be secured by the Association's lien.

SECTION A-9. Piers, Boat Lifts or Ramps. No pier, boat lift, ramp or any other structure which projects into the water shall be constructed on any lot without the approval of the ACC. The Committee will only consider plans and proposals presented to it in writing and will immediately reject any plans for a "home-made" type deck such as one floating on barrels. Should the ACC grant permission for a floating deck or ramp, the Owner thereof agrees to maintain and keep it in a sightly manner, free of litter, fishing poles, buckets, etc. The above structures are also subject to the approval of the San Jacinto River Authority.

SECTION A-10. Bulkheading. No bulkheading shall be permitted on any Waterfront Lot except by written consent of the ACC and of the San Jacinto River Authority. No "home-made" type bulkheading will be allowed. Should permission for the construction of bulkheading be given, the Owner agrees to maintain the bulkheading and to keep it in a sightly manner. Request and permission shall be given in writing.

SECTION A-11. Additional Rental Restrictions.

(A) Definitions.

(1) "**Lease**" and "**Leasing**" shall refer to the regular, exclusive occupancy of a residence or the Lot itself by any person other than the Owner, for which the Owner receives any consideration or benefit including, without limitation, a fee, service, or gratuity. "**Rent,**" "**rentals,**" or "**renting**" shall have the same meaning.

- (B) Leases of Lots Prohibited. Leasing of residences, or the Lot itself, including but not limited to short-term or vacation rentals, temporary housing, transient housing, or for retreat purposes is prohibited.
- (C) Leases Allowed. *However*, if the lease or leasing strictly complies with the following terms and conditions, the lease *shall be allowed*:
- (1) *Written Lease.* All leases for any Lot and/or residence must be in writing.
  - (2) *Subject to Governing Documents.* All leases are specifically subject to the provisions of this Declaration and all other Governing Documents of the Association;
  - (3) *Tenant Notice.* The Owner acknowledges giving to the tenant either copies of the Declaration and all other Governing Documents *or* the Association's web site address for access to these documents.
  - (4) *Notice to Association.* Within 10 days of a lease being signed, the Owner of the leased Lot and/or residence shall notify the Association of the lease and provide any additional information the Association or Board may reasonably require.
  - (5) *Whole House.* Any residence that is leased shall be leased only in its entirety; separate rooms, floors, or other areas within a dwelling may not be separately leased. However, the separate leasing of a detached "in-law suite" or detached "guest house" or detached "servants' quarters" may be approved by the Board.
  - (6) *One Family.* It is expressly forbidden to rent or lease an Owner's Lot and/or residence to more than one Single-Family.
  - (7) *Signs.* No signs shall be posted on the Lot and/or residence, on any other place within the subdivision, on Common Area, or on any right-of-way adjacent to the subdivision, advertising the availability of the Lot and/or residence for rent or for lease. However, an

Owner may post one sign advertising renting or leasing so long as the sign is in compliance with the "Signs" section of this Declaration.

(8) *Lease Term.* There shall be no set minimum or maximum term for which the Lot and/or residence may leased.

(9) *Number of Guests.* The occupancy of the leased Lot or residence shall not exceed the number of persons reasonably set by the Board. No additional visitors are permitted.

(10) *Parking.* Renters are not permitted to have more vehicles parked at or near the Lot or residence at any one time as may be reasonably determined by the Board. Renters are not permitted to park on any Common Areas or Green Space except in the normal course of using such property as intended. Renters are not permitted to park on any other Lot or residence driveway without written permission of the Owner.

(11) *Quite Enjoyment.* Renters shall not disturb the quite enjoyment of the Subdivision as that may be reasonably defined by the Board.

(12) *Respect Other Property.* Renters shall respect the privacy and the property of the Owners in the Subdivision which includes not going onto other Lots, not going into other residences, garages, outbuildings or boat docks, and not using the personal property of Owners without their written permission.

(D) Permits. To offset the cost of enforcement of these rental rules and regulations, the Board may establish a conditional use permit for all Owners seeking to rent his or her Lot and/or residence for amounts and for such terms as the Board in its absolute discretion may reasonably set which may include revocation of permit.

(E) Liability. Each Owner leasing his or her Lot and/or residence is solely and/or jointly and severally liable along with Renter for the conduct of the Renter as well as any damage to

Common Areas or real or personal property of other Owners caused by the Renter and Renter's guests.

(F) Notice of Violations.

(1) Upon learning of any violation of rental policies as stated in the Declaration or Governing Documents, the Association will immediately call and email the Owner to apprise them of the violation and the time and date of the reported violation. The Owner is responsible for providing a current phone number and email address for this use.

(2) The Association will provide informal notice to the Owner within a reasonable period of time to remedy the purported violation by the Renters before taking any action such as sending formal notice under the Texas Property Code Section 209.006. Depending on the nature of the purported violation, this informal notice to the Owner could be as little as a couple of hours to days. This provision does not alleviate an Owner from taking measures to prevent violations by Renters or curing violations an Owner is aware of.

(G) Enforcement. In addition to the enforcement powers stated in the Declaration and the Governing Documents, the Board may establish policies specifically to deal with violations of rental rules and regulations including but not limited to fines for violations and forfeiture of any monies deposited to secure compliance with this Declaration and the Governing Documents.

(H) Additional Rules. The Board may adopt Rules and Regulations governing leasing and subleasing in accordance with this section on "Additional Rental Restrictions" that are in addition to but consistent with this section. The Association shall have the right to enforce the Declaration, all other Governing Documents, and any additional Rules and Regulations, against the Owner and/or the Renters, individually and collectively. This



Declaration, all other Governing Documents, and any additional Rules and Regulations shall apply to the leased property whether or not the Owner gives notice to the tenant of such.

- (I) Business. Leasing of a Lot and/or residence for residential purposes shall not be considered a “business” within the meaning of the Declaration or any other Governing Documents, provided that the Owner, and any other Owners to whom such Owner is related or with whom such Owner is affiliated, comply with this section on “Additional Rental Restrictions.” This provision shall not preclude an *institutional lender* from leasing a residence upon taking title following foreclosure of its security interest in the residence or upon acceptance of a deed in lieu of foreclosure.

**E-FILED FOR RECORD**

**09/07/2017 04:57PM**



COUNTY CLERK  
MONTGOMERY COUNTY, TEXAS

STATE OF TEXAS,  
COUNTY OF MONTGOMERY

I hereby certify that this instrument was e-filed in the file number sequence on the date and time stamped herein by me and was duly e-RECORDED in the Official Public Records of Montgomery County, Texas.

**09/07/2017**



County Clerk  
Montgomery County, Texas